



62. OH_Trumbull_MahoningValleySanitaryDistrict_0062.tif



63. OH_Trumbull_MahoningValleySanitaryDistrict_0063.tif



64. OH_Trumbull_MahoningValleySanitaryDistrict_0064.tif



65. OH_Trumbull_MahoningValleySanitaryDistrict_0065.tif



66. OH_Trumbull_MahoningValleySanitaryDistrict_0066.tif



67. OH_Trumbull_MahoningValleySanitaryDistrict_0067.tif




68. OH_Trumbull_MahoningValleySanitaryDistrict_0068.tif



69. OH_Trumbull_MahoningValleySanitaryDistrict_0069.tif



70. OH_Trumbull_MahoningValleySanitaryDistrict_0070.tif



71. OH_Trumbull_MahoningValleySanitaryDistrict_0071.tif



72. OH_Trumbull_MahoningValleySanitaryDistrict_0072.tif



73. OH_Trumbull_MahoningValleySanitaryDistrict_0073.tif


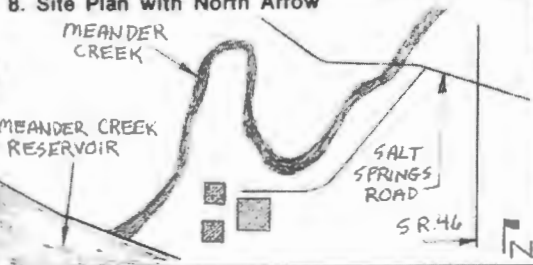


10 Appendix IV: Previous Ohio Historic Inventory Forms (OHI-Form)

**Recordation of the Head House, Trestle and Settling Basins 1-4 for
Meander Water, Mahoning Valley Sanitary District (MSVD)
Mineral Ridge, Ohio**

OHIO HISTORIC INVENTORY

CODED

Ohio Historic Preservation Office
Ohio Historical Center
Columbus, Ohio 43211

<p>1. No. TRU-2460-TWP 23</p> <p>2. County TRUMBULL</p> <p>3. Location of Negatives Trumbull County Planning Commission</p>	<p>4. Present Name(s) Mahoning Valley Sanitary District</p> <p>5. Other Name(s)</p>				
<p>6. Specific Location 1181 Ohltown-McDonald Road Section 19</p>	<p>16. Thematic Category Politics/Welfare/Reform</p> <p>17. Date(s) or Period 1928-32</p>	<p>28. No. of Stories</p> <p>29. Basement? Yes <input checked="" type="checkbox"/> No <input type="checkbox"/></p>			
<p>7. City or Town If Rural, Township & Vicinity Weathersfield Township</p>	<p>18. Style or Design Art Deco</p>	<p>30. Foundation Material Concrete</p>			
<p>8. Site Plan with North Arrow</p> 	<p>19. Architect or Engineer William H. Dittoe/G. Gale Dixon</p> <p>20. Contractor or Builder Charles Owsley</p>	<p>31. Wall Construction Brick</p> <p>32. Roof Type & Material Flat/Asphalt</p>			
<p>9. Coordinates U.S.G.S. Map; Warren</p> <p>Lat. _____ Long. _____</p> <p>U.T.M. Reference 795 785</p> <table border="1" style="width:100%; text-align: center;"> <tr> <td>17</td> <td>518</td> <td>4555</td> </tr> </table> <p>Zone Easting Northing</p>	17	518	4555	<p>21. Original Use, if apparent Water Supply Station</p> <p>22. Present Use Water Supply Station</p> <p>23. Ownership Public <input checked="" type="checkbox"/> Private <input type="checkbox"/></p> <p>24. Owner's Name & Address, if known Mahoning Valley Sanitary District 1181 Ohltown-McDonald Road Mineral Ridge 44440</p>	<p>33. No. of Bays Front Side</p> <p>34. Wall Treatment Brick</p> <p>35. Plan Shape</p> <p>36. Changes (Explain in #42) Addition <input checked="" type="checkbox"/> Altered <input checked="" type="checkbox"/> Moved <input type="checkbox"/></p> <p>37. Condition Interior Good Exterior Good</p>
17	518	4555			
<p>10. Site <input type="checkbox"/> Building <input checked="" type="checkbox"/> Structure <input type="checkbox"/> Object <input type="checkbox"/></p> <p>11. On National Register? Yes <input type="checkbox"/> No <input checked="" type="checkbox"/></p> <p>12. Is it Eligible? Yes <input checked="" type="checkbox"/> No <input type="checkbox"/></p> <p>13. Part of Estab. Hist. Dist.? Yes <input type="checkbox"/> No <input checked="" type="checkbox"/></p> <p>14. District Potent'l? Yes <input type="checkbox"/> No <input checked="" type="checkbox"/></p> <p>15. Name of Established District</p>	<p>25. Open to Public? Yes <input type="checkbox"/> No <input checked="" type="checkbox"/></p> <p>26. Local Contact Person or Organization Niles Historical Society</p> <p>27. Other Surveys in Which Included</p>	<p>38. Preservation Underway? Yes <input checked="" type="checkbox"/> No <input type="checkbox"/></p> <p>39. Endangered? By What? Yes <input type="checkbox"/> No <input checked="" type="checkbox"/></p> <p>40. Visible from Public Road? Yes <input type="checkbox"/> No <input checked="" type="checkbox"/></p> <p>41. Distance from and Frontage on Road 1 mile</p>			
<p>42. Further Description of Important Features Interesting complex of Art Deco structures built of cream brick. Complex has varying window treatments, detailing, etc. Notable are bronze/glass doors. Cast stone form work and intricate brickwork. Window areas are large giving an industrial character to the buildings. Entrance foyer to the offices is a relatively unaltered Art Deco interior, probably one of the best such interior spaces remaining in Trumbull County.</p>		 			
<p>43. History and Significance The M.V.S.D. was created in 1926 and the plan was adopted in 1927. Construction was started in 1929 and facilities were put into service in 1932.</p>					
<p>44. Description of Environment and Outbuildings Example of City Beautiful planning principles with symmetrical layout of buildings, vistas and large landscaped spaces. Dam for the Meander Creek Reservoir is nearby and surrounding area is forested.</p>					
<p>45. Sources of Information Atlas Map of Trumbull County, 1874, L.H. Everts Atlas and Directory of Trumbull County, 1899, American Atlas Co. Brochure from the Mahoning Valley Sanitary District</p>		<p>46. Prepared by Gregory A. Griffith</p> <p>47. Organization Trumbull County Planning Comm.</p> <p>48. Date 49. Revision Date(s)</p>			

1. No. TRU-2460-23

2. County TRUMBULL

4. Present Name(s) Mahoning Valley Sanitary District

5. Other Name(s)